

















Official Zoning Map of the City of Dawsonville, Georgia

Legend

Zoning	
	LI, Light Industrial
	CIR, Restricted Industrial
	O, Office District
	INST, Institutional District
	PCS, Planned Conservation Subdivision District
	PUD, Planned Unit Development District
	R-1, Restricted Single Family Residential District
	R-2, Single Family Residential District
	R-3, Multiple Family Residential
	R-3R, Manufactured Home Subdivision
	TB, Town Business (Historical District)
	CBD, Central Business District
	HB, Highway Business District
	Outside of City Limit
	Streams
	City Limit

This is to certify that this is the Official Zoning Map referred to in Section 403 of the Zoning Ordinance of the City of Dawsonville, Georgia.

Adopted July 19, 2004

Amended Through December 2005

Mayor, Joe Lane Cox

City Clerk, Kim Cornelison

NOTE: This map compiled from Dawson County tax maps and information supplied by the City of Dawsonville. It is to be used for zoning purposes only. Georgia Mountains RDC assumes no responsibility for the accuracy of information contained herein.

1 inch equals 0.38 miles 1:23,774
 0.5 0.25 0 Miles

Map Prepared By:
 Georgia Mountains RDC
 PO Box 1720, Gainesville, Georgia 30503
 (770)538-2626
 SEBJR, January 2006

